

Notes

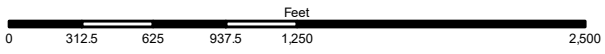

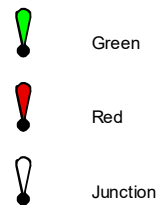
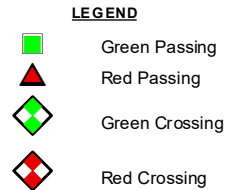
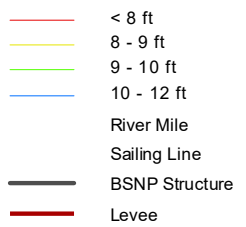
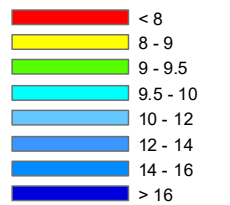
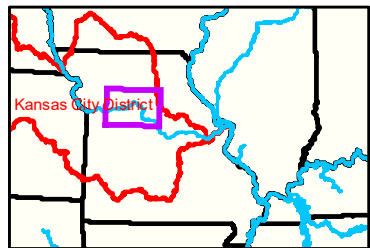
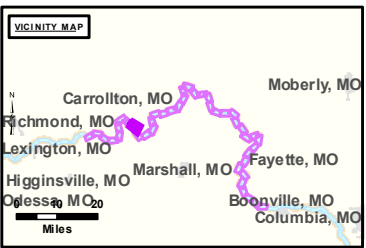
Waverly Gage = 12.1 at time of collection 22 June 2021"

Gage_L

93°26'W

93°25'W

39°15'N



NOTES:
 Horizontal Coordinate System:
 World Geodetic System of 1984 (WGS84), projected to the
 Universal Transverse Mercator (UTM) Zone 15 North.
 Distance units in U.S. Survey Feet

Vertical Datum:
 Soundings are shown in feet and indicated depths
 are referenced to water surface at time of collection.

The information depicted on this map represents the results of a survey
 conducted on the date indicated and can only be considered
 to represent the general condition existing at that time.

The location of navigation aids are based on and provided by
 the U.S. Coast Guard.



Disclaimer: The United States Government is authorized to reproduce and distribute reprints for government purposes not withstanding any copyright notation that may appear hereon. The United States Government does not warrant the accuracy or completeness of the information furnished herein. The United States Government does not assume any liability for the use of the information furnished herein. The United States Government does not assume any liability for the use of the information furnished herein. The United States Government does not assume any liability for the use of the information furnished herein. The United States Government does not assume any liability for the use of the information furnished herein.

KANSAS CITY DISTRICT MISSOURI RIVER AREA OFFICE	
Surveyed By:	NR, AO
Reviewed By:	NR, AO
Checked By:	NR, AO
Approved:	

Survey Information
 MO_03_LMR
 MO_03_LMR_20210622_CS_280_0_281_1_SORT
 22 June 2021

Sheet Number
 34 of 42